

Cavalier County

Hamilton



Langdon

Cavalier

Pembina County

Highway 3 - Breakout to Willow Creek

Hensel

Osnabrock

Highway 32

Mountain

86th St NE

84th St NE

Willow Creek

130th Ave NE

135th Ave NE

Milton

132nd Ave NE

Cart Creek

Crystal

Crystal, ND

St Thomas

Highway 32

North Branch Park River

Highway 18

Highway 18

Nekoma

Middle Branch Park River

136th Ave NE

Hoople

77th St NE

Hoople, ND

Highway 18

145th Ave NE

Fairdale

South Branch Park River

Edinburg

Highway 18

Park River

Adams

Park River

Grafton

17

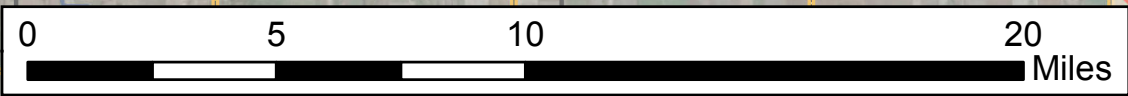
32

Park River

Lankin

Pisek

Minto



-  Reporting Locations
-  Public Comment Inundation Areas
-  Park River Basin
-  North Branch Drainage Area
-  Dam Locations

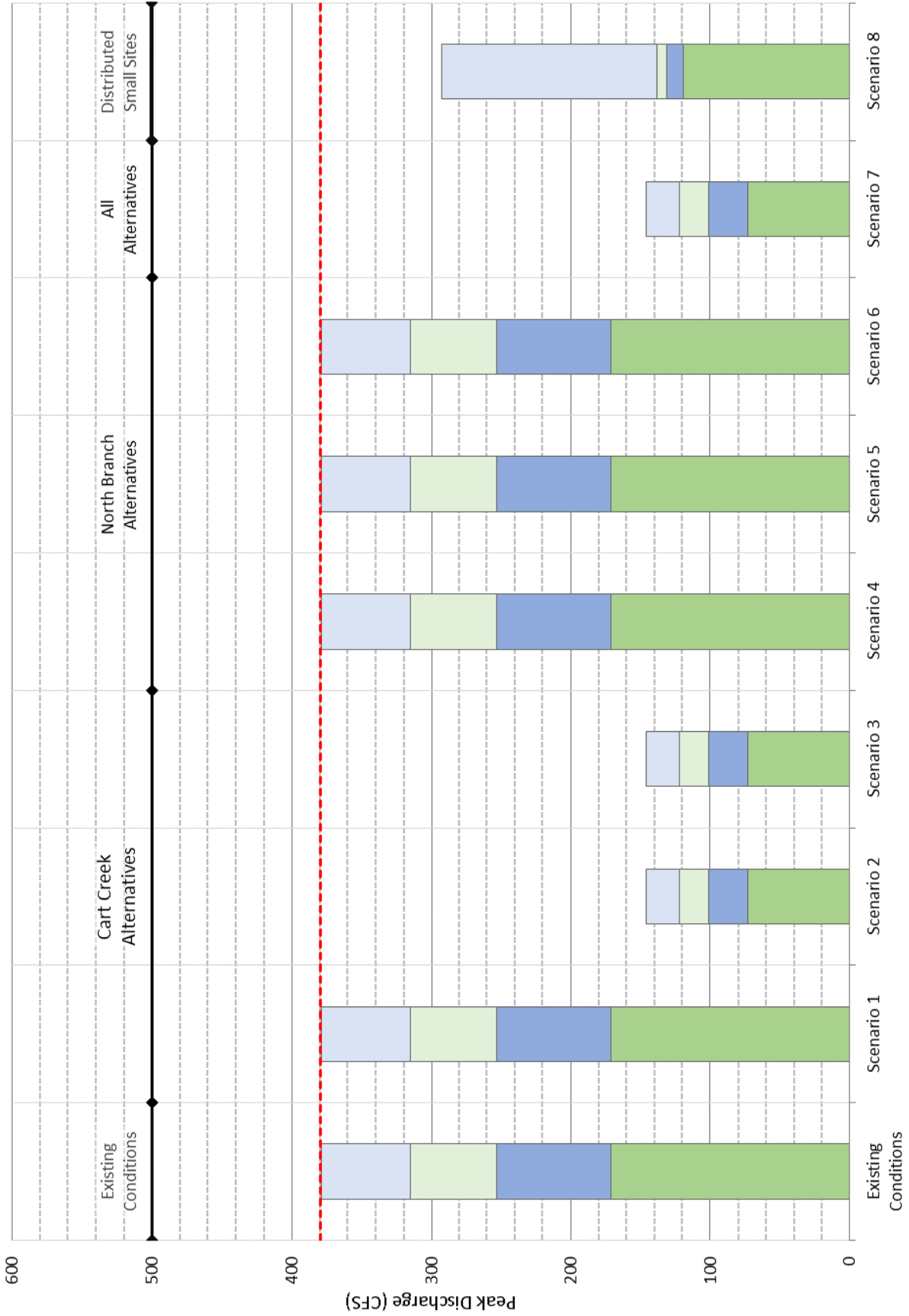


Houston Engineering Inc.

H:\Fargo\UBN\7100713513_7135_015\PH007_StakeholderCoordinationMeetings\GIS\Park Maps_PPT 2_2015.v2.mxd

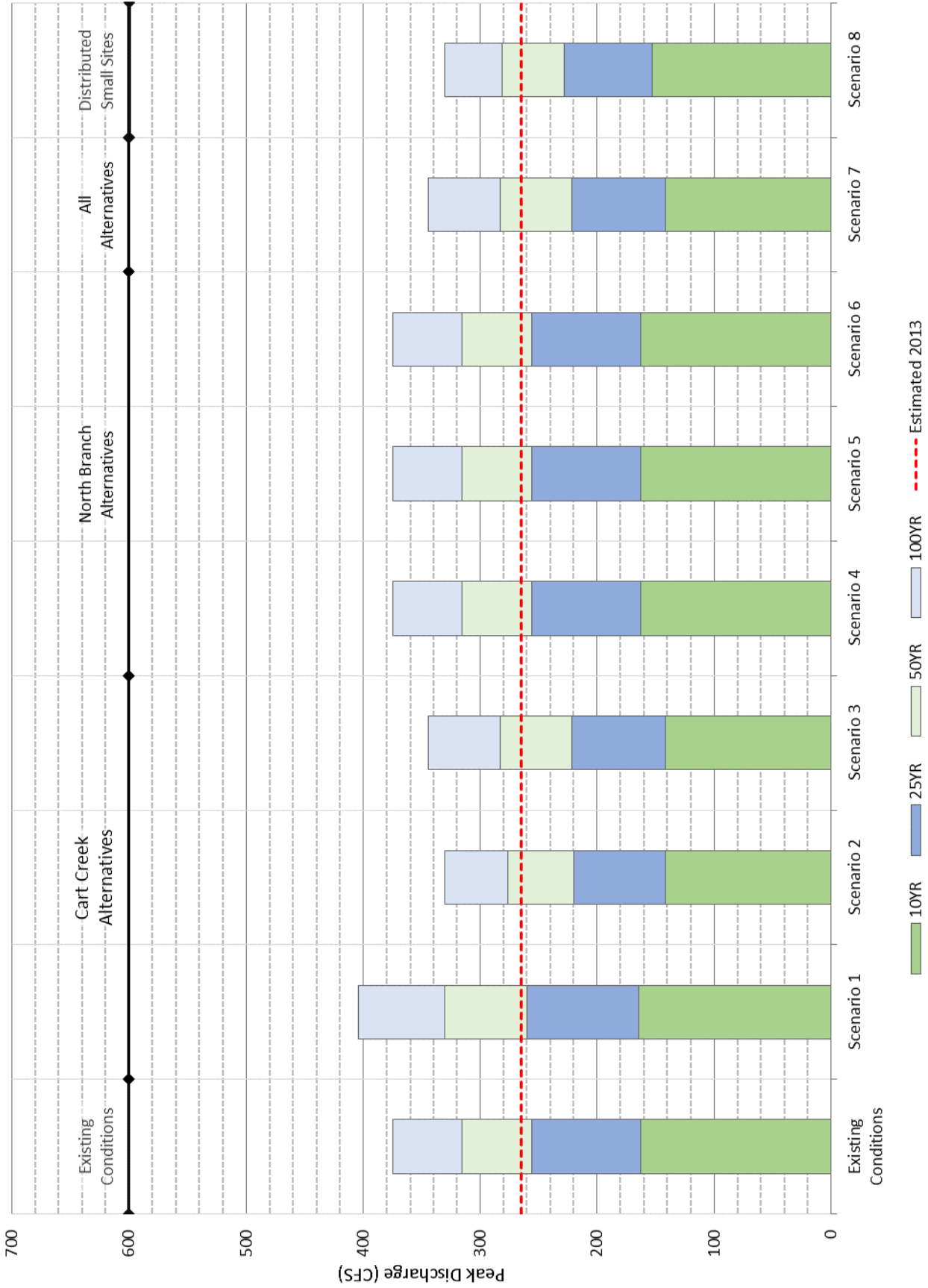
Preliminary

Highway 32 - Cart Creek



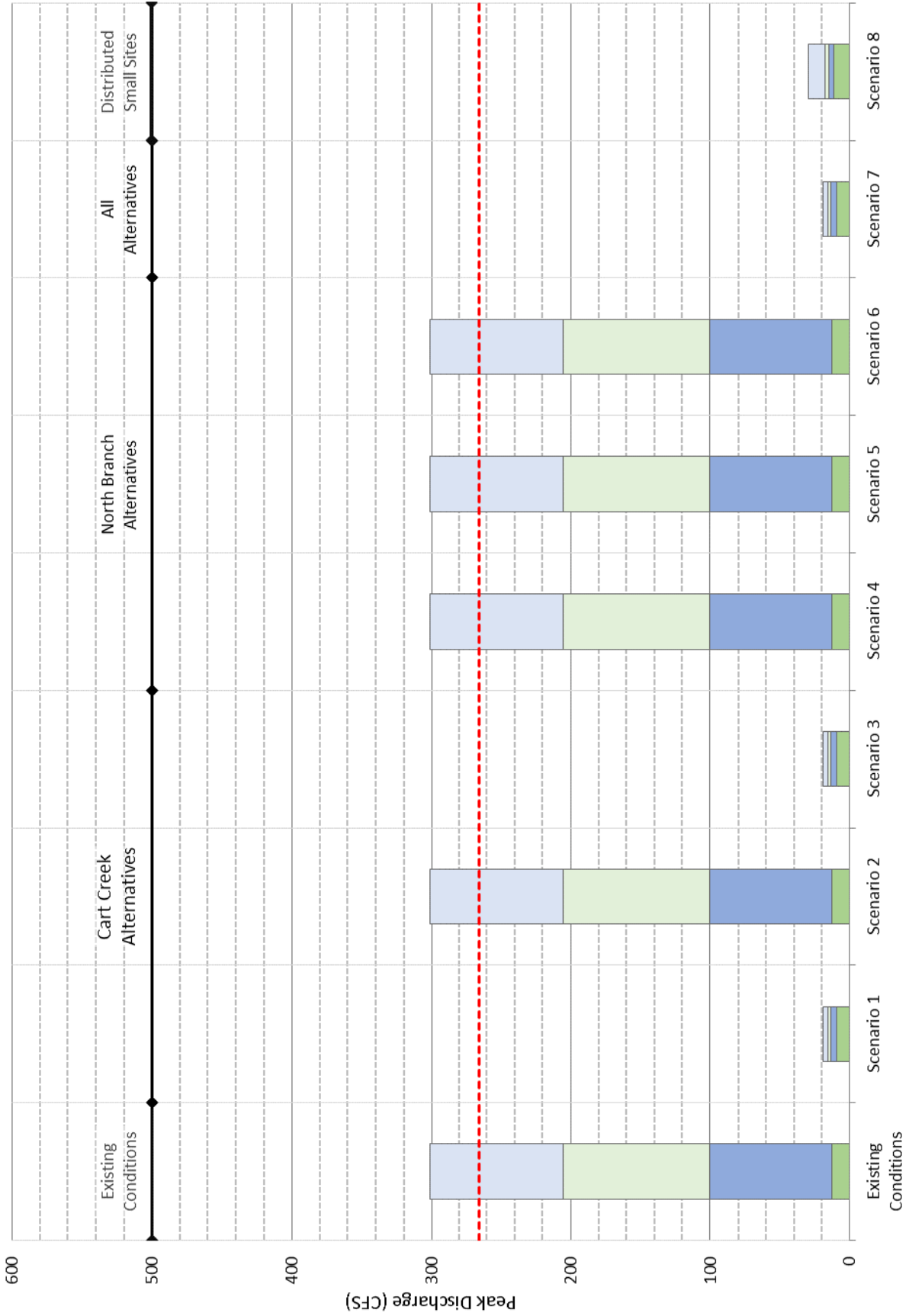
Preliminary

130th Ave NE - Tributary to Cart Creek



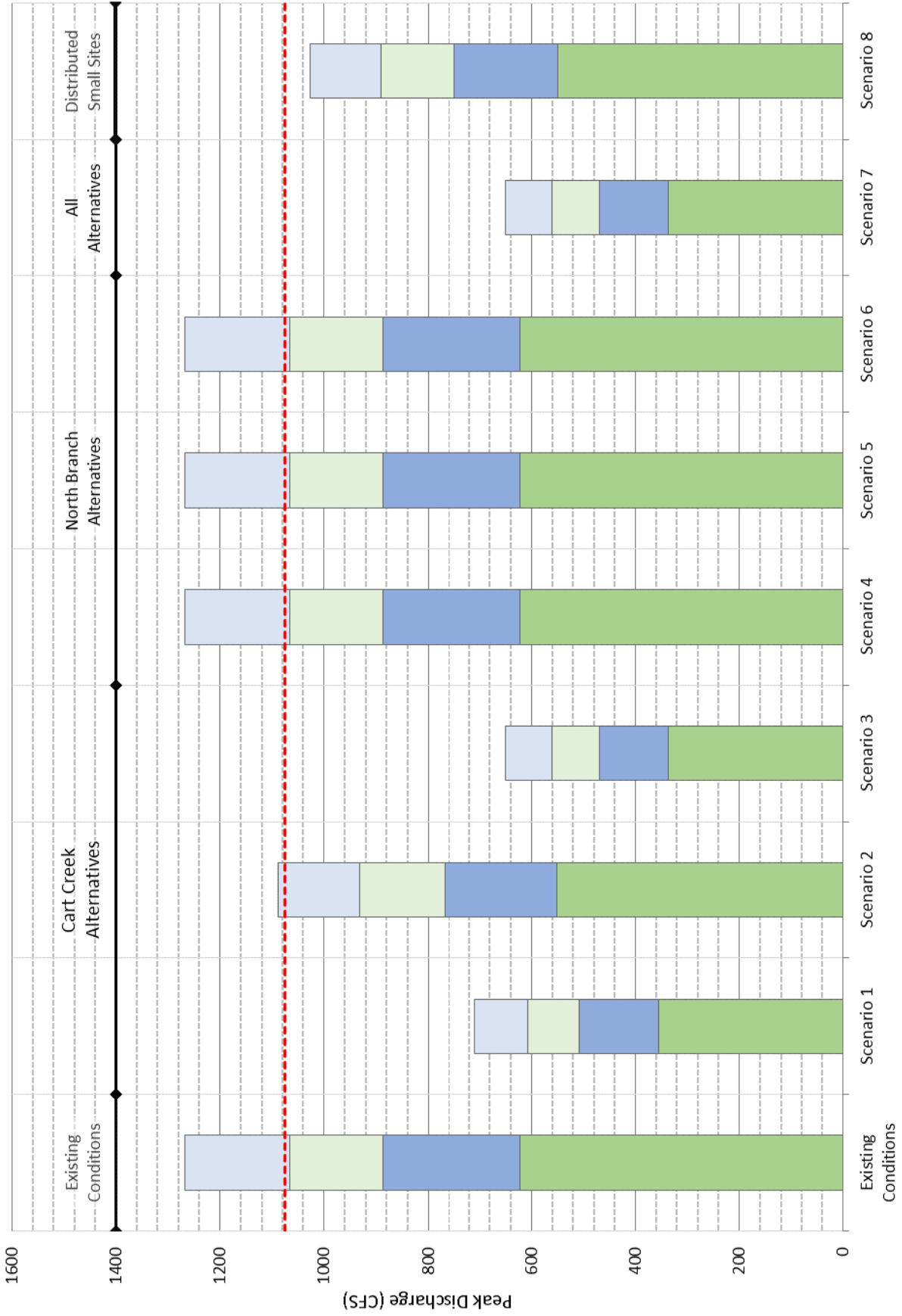
Preliminary

Highway 3 - Breakout to Willow Creek



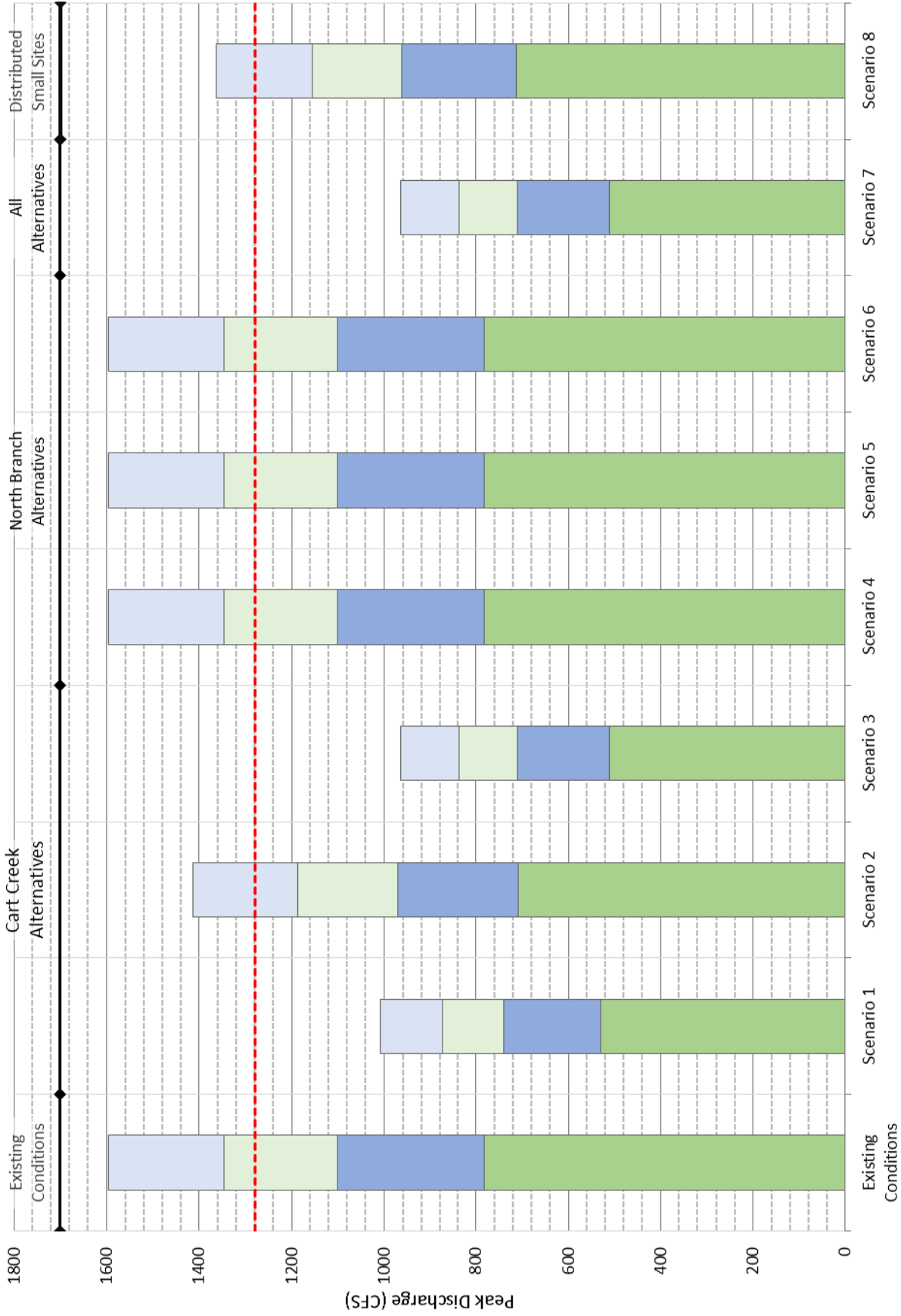
Preliminary

86th St NE - Cart Creek



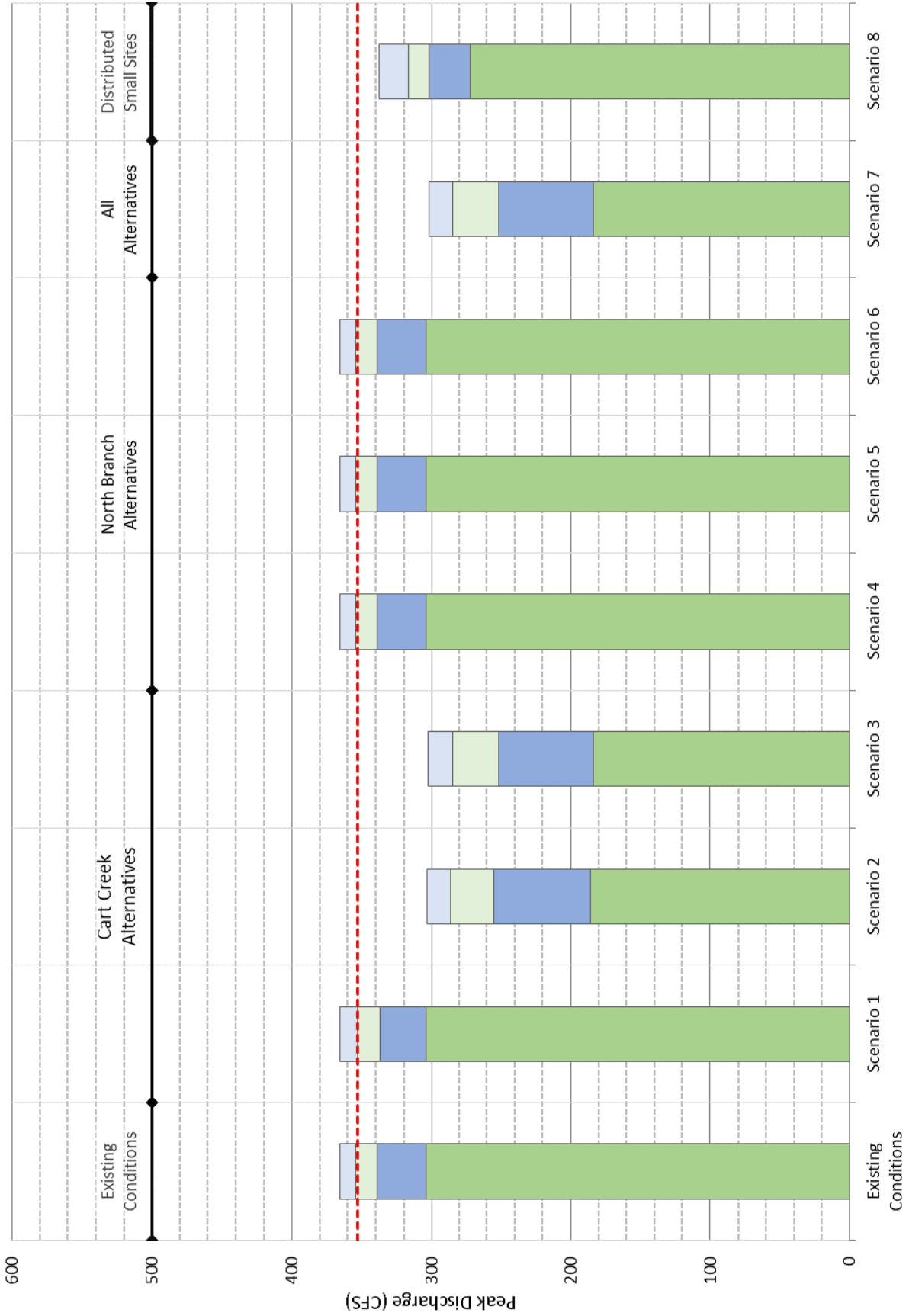
Preliminary

84th St NE - Cart Creek



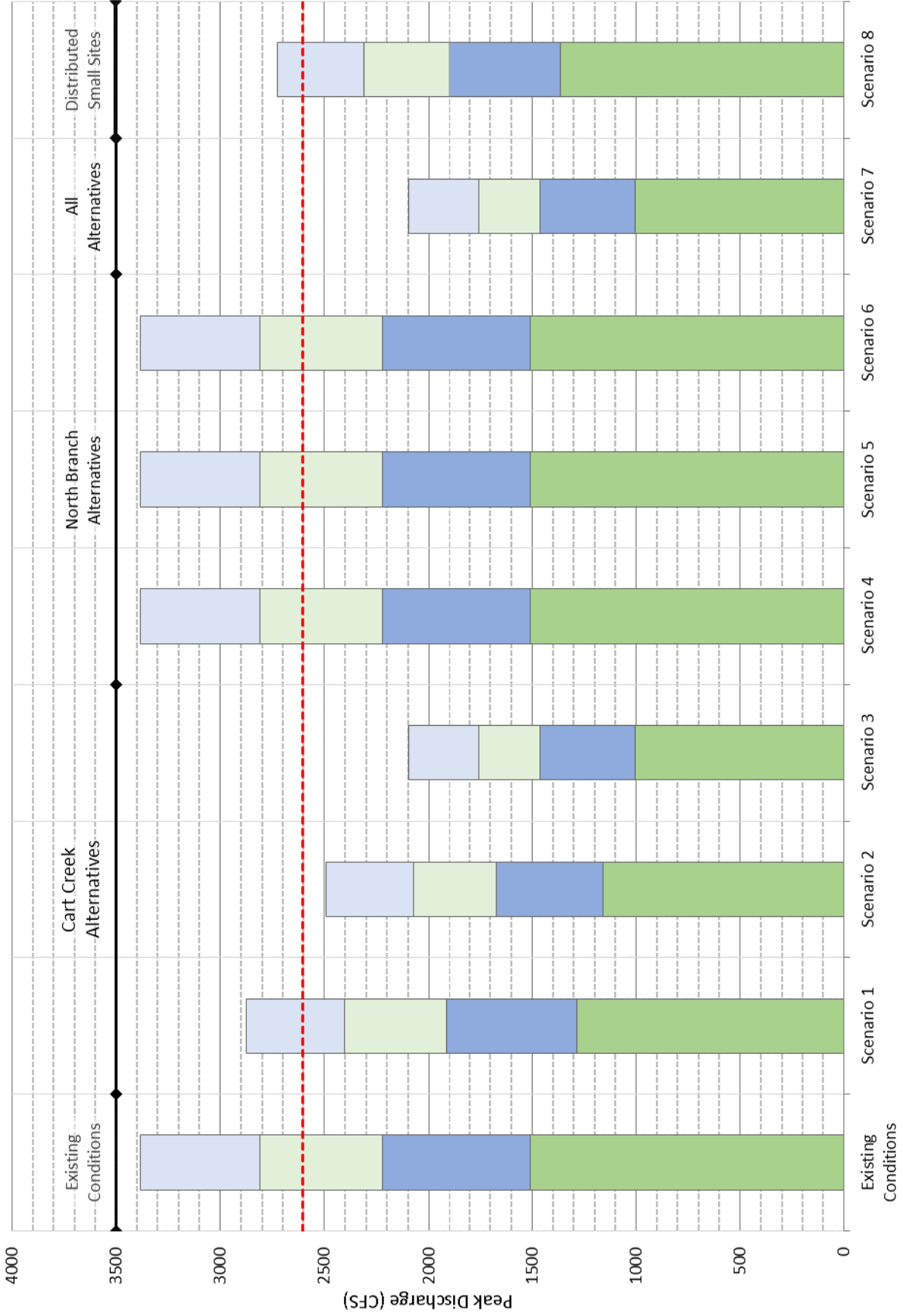
Preliminary

132nd Ave NE - Tributary to Cart Creek



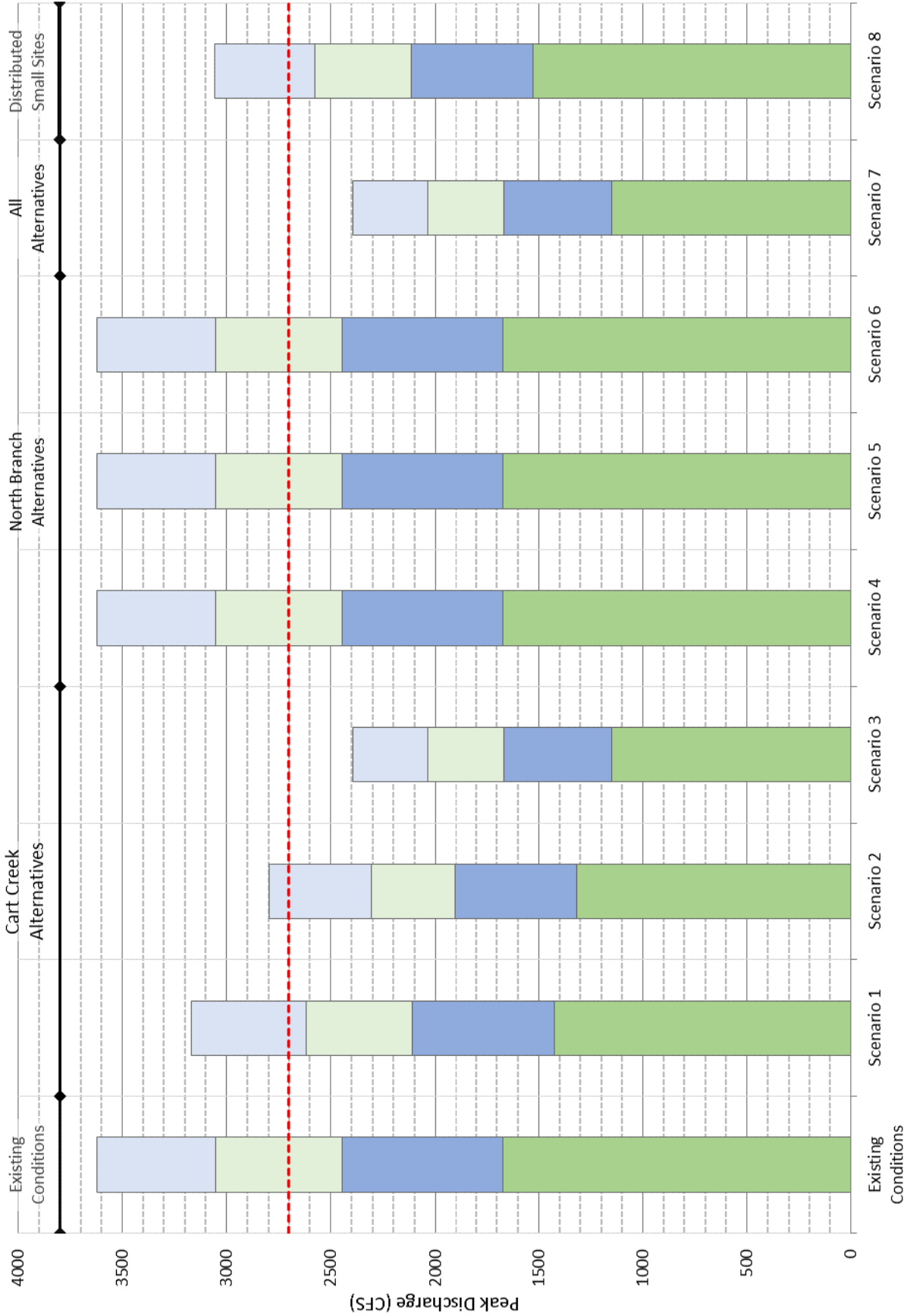
Preliminary

135th Ave NE - Cart Creek



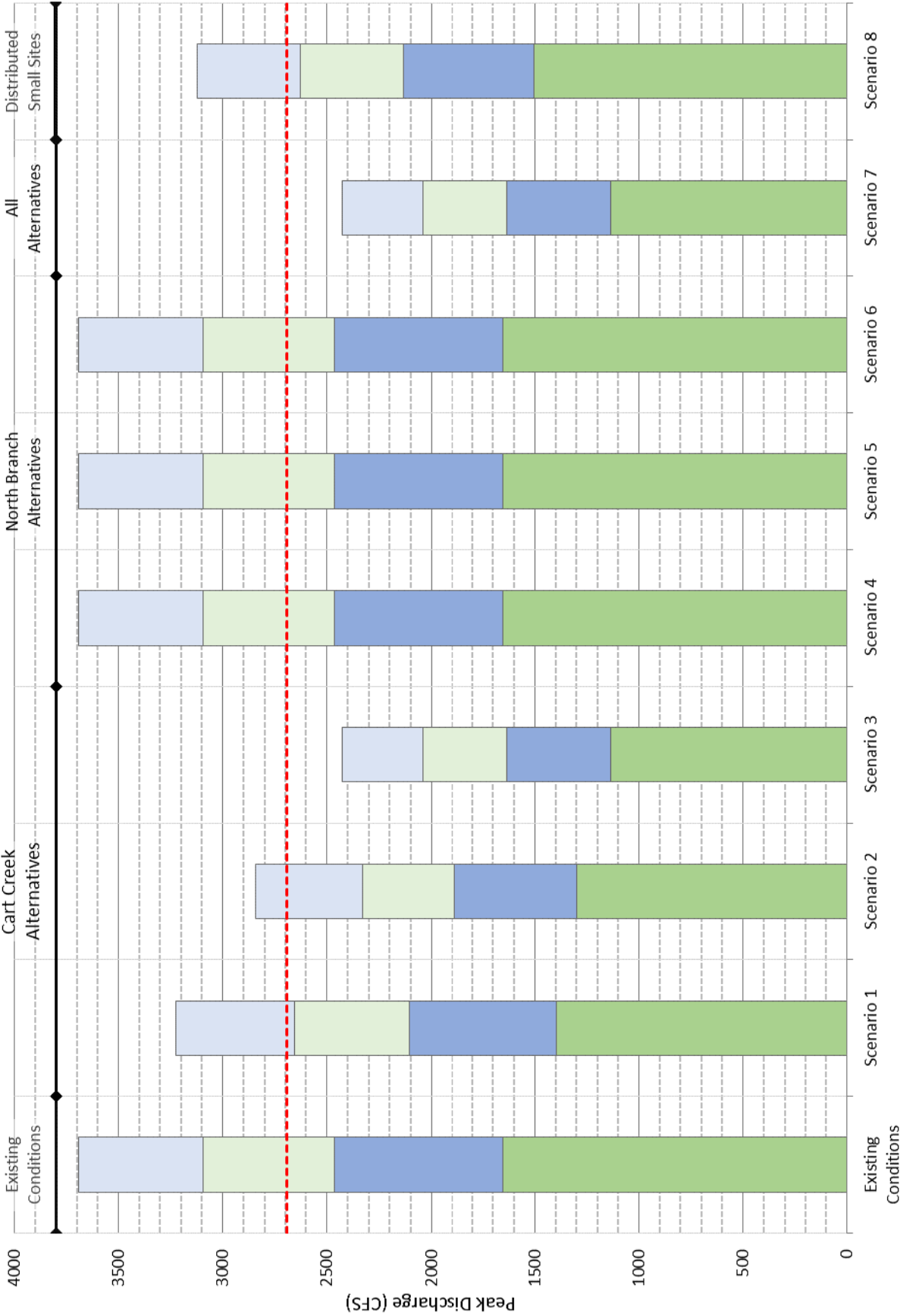
Preliminary

Crystal, ND - Cart Creek



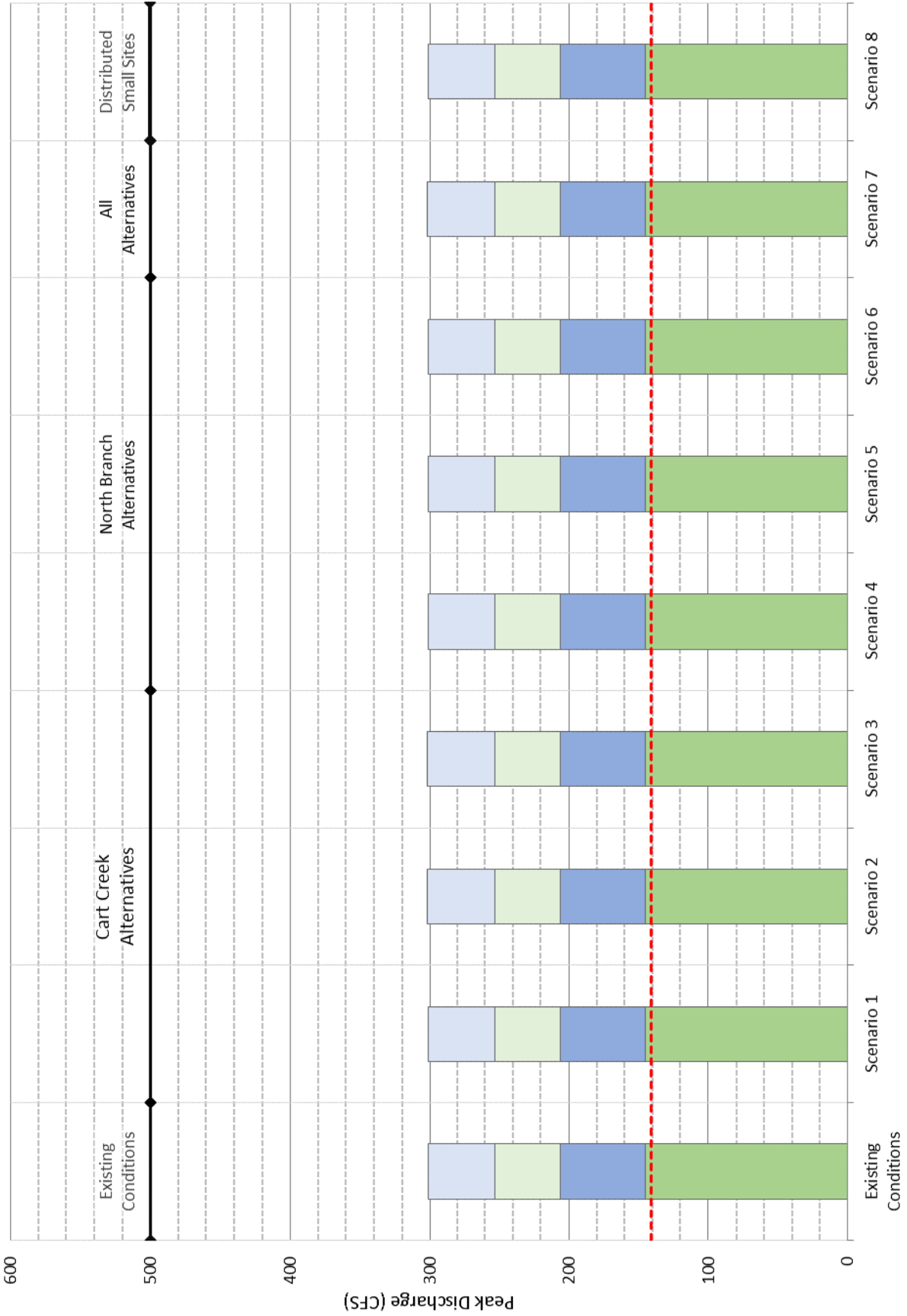
Preliminary

Highway 18 - Cart Creek



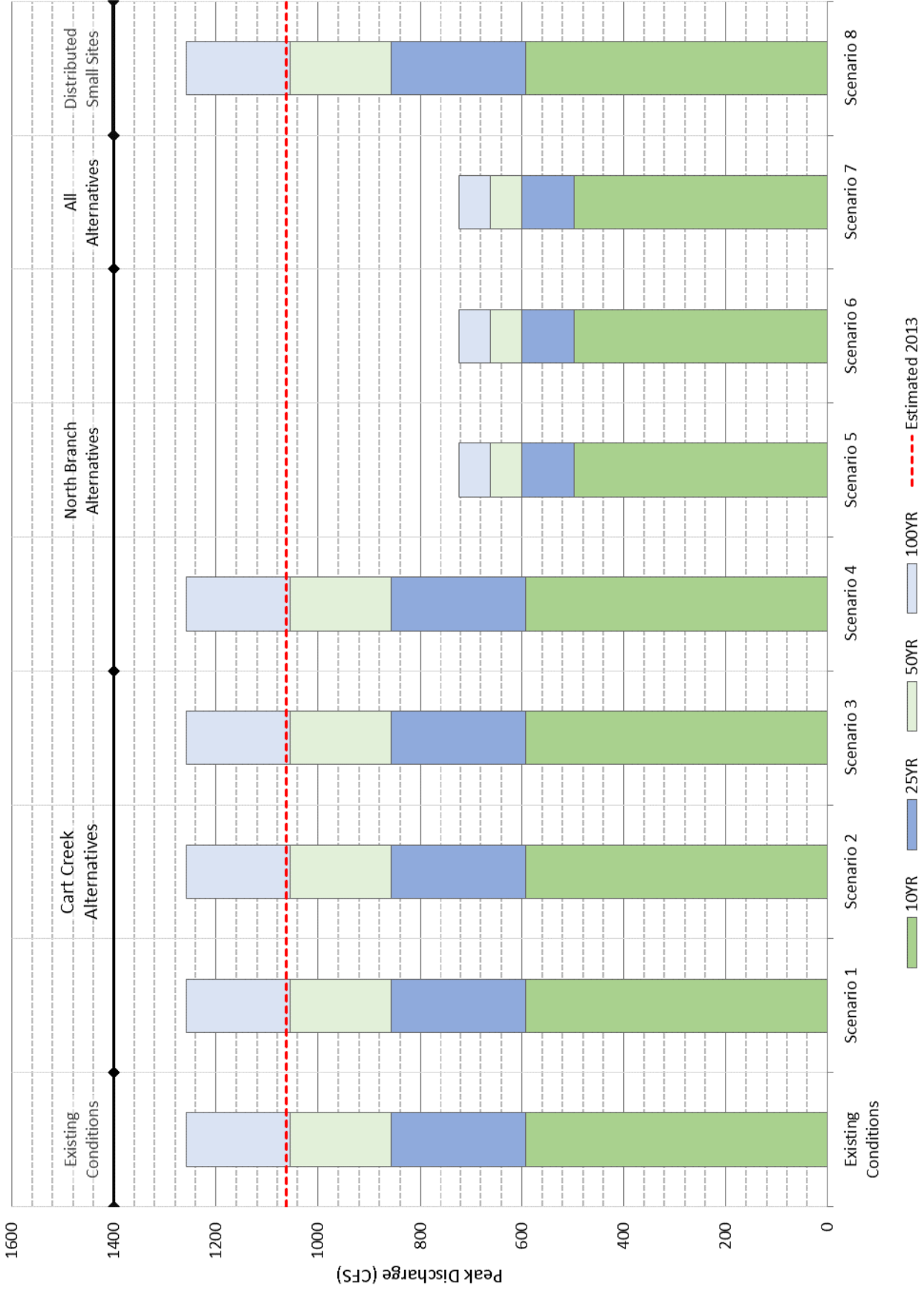
Preliminary

Highway 18 - Tributary to Cart Creek



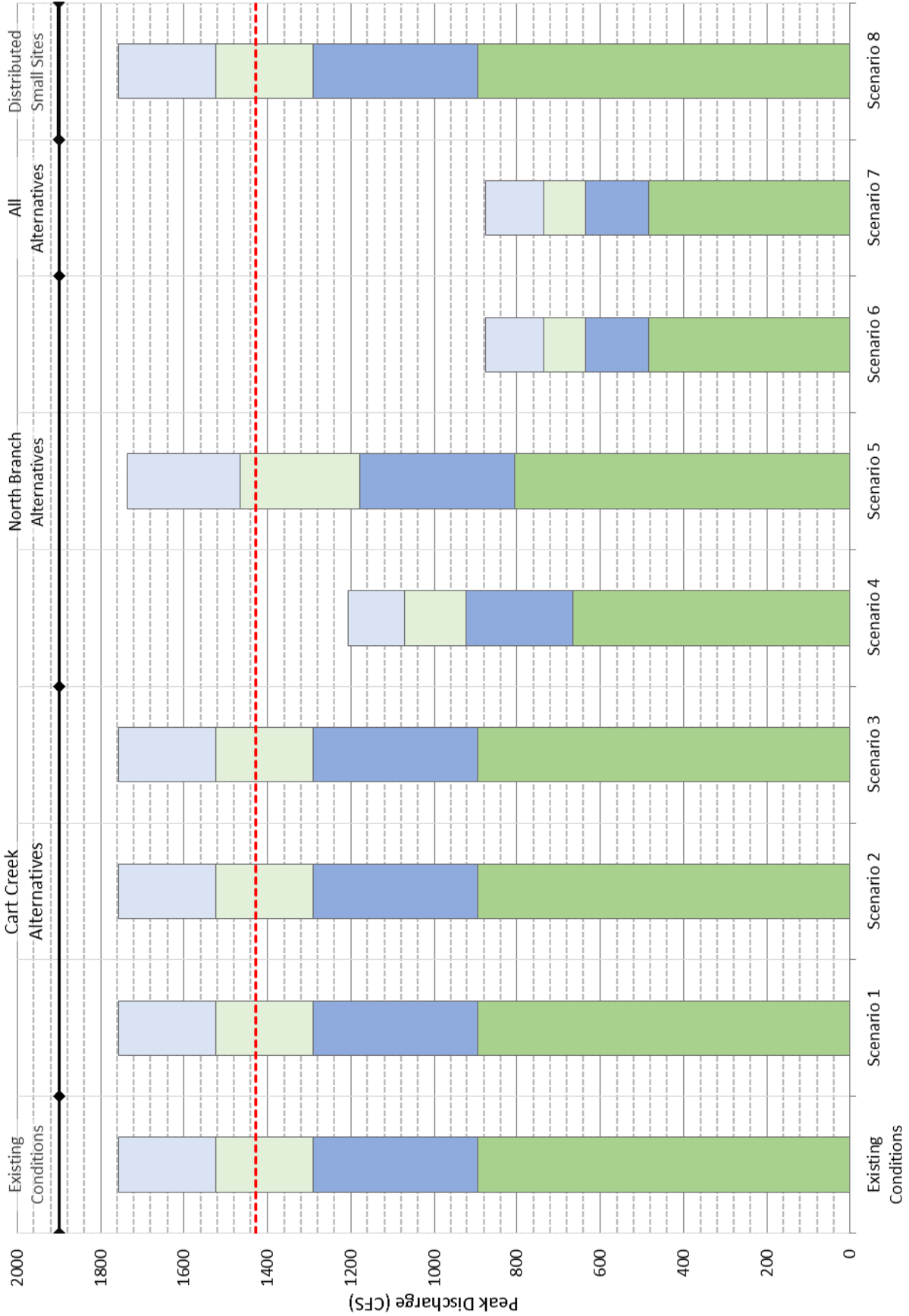
Preliminary

Highway 32 - North Branch Park River



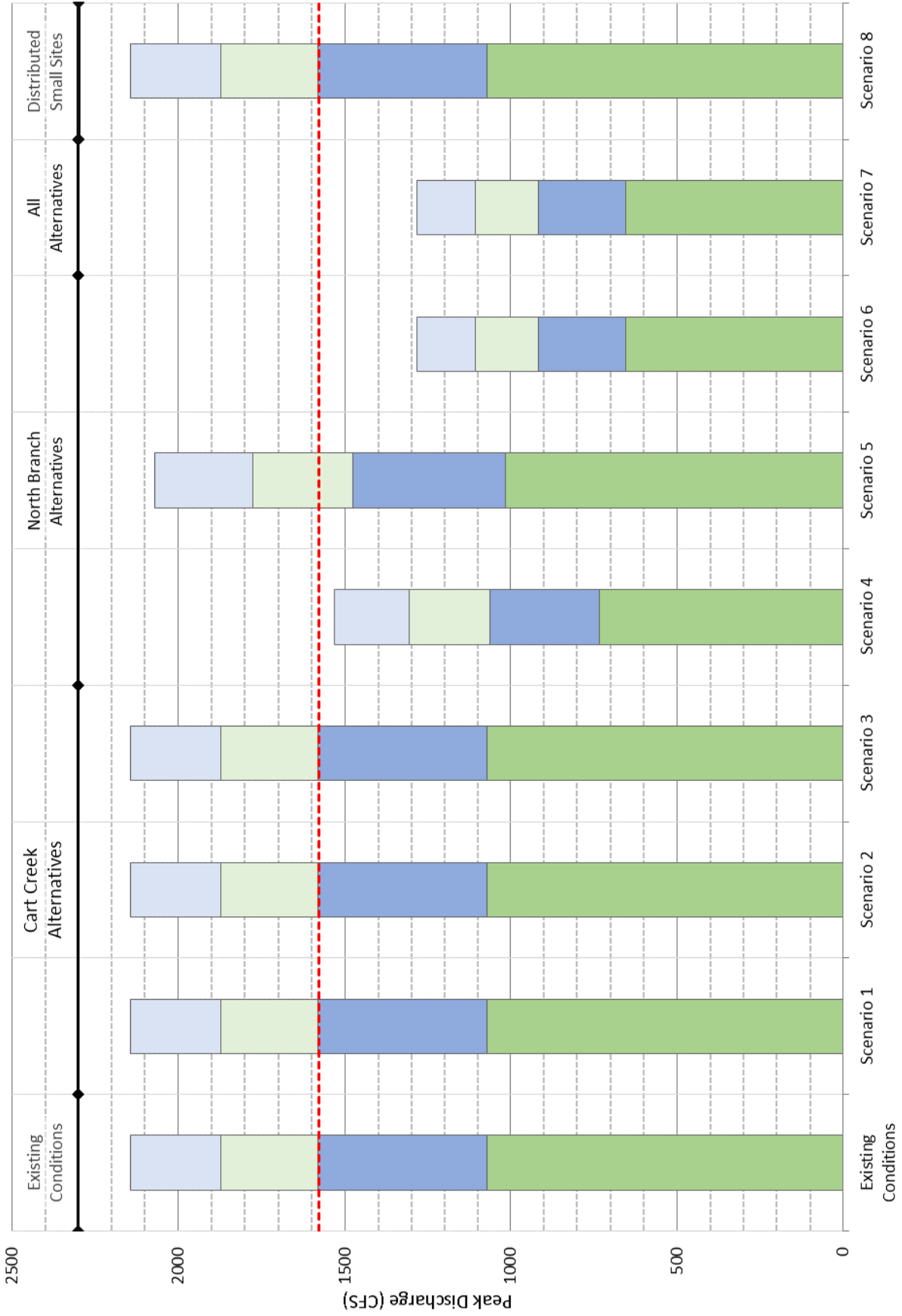
Preliminary

136th Ave NE - North Branch Park River



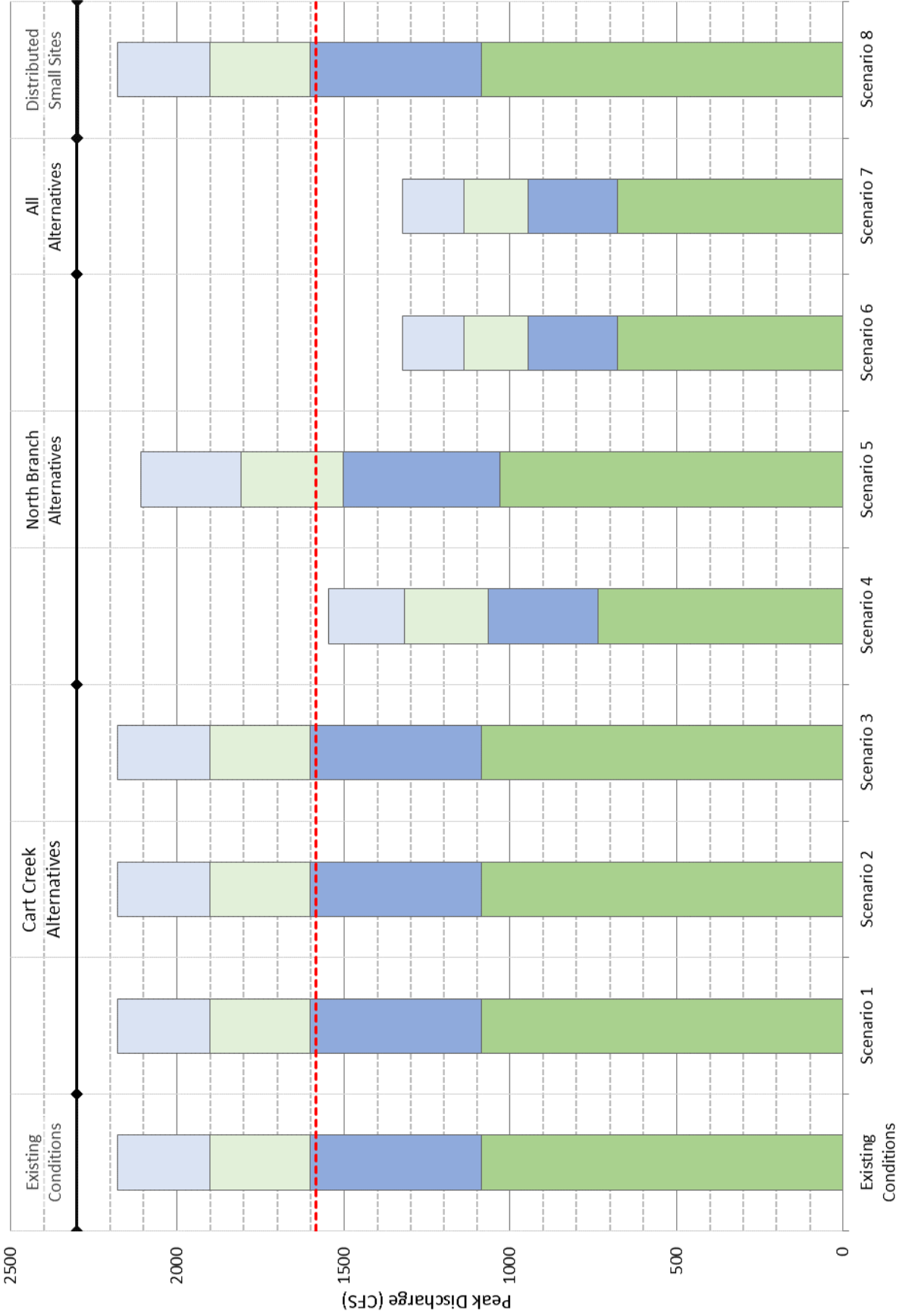
Preliminary

Hoople, ND - North Branch Park River



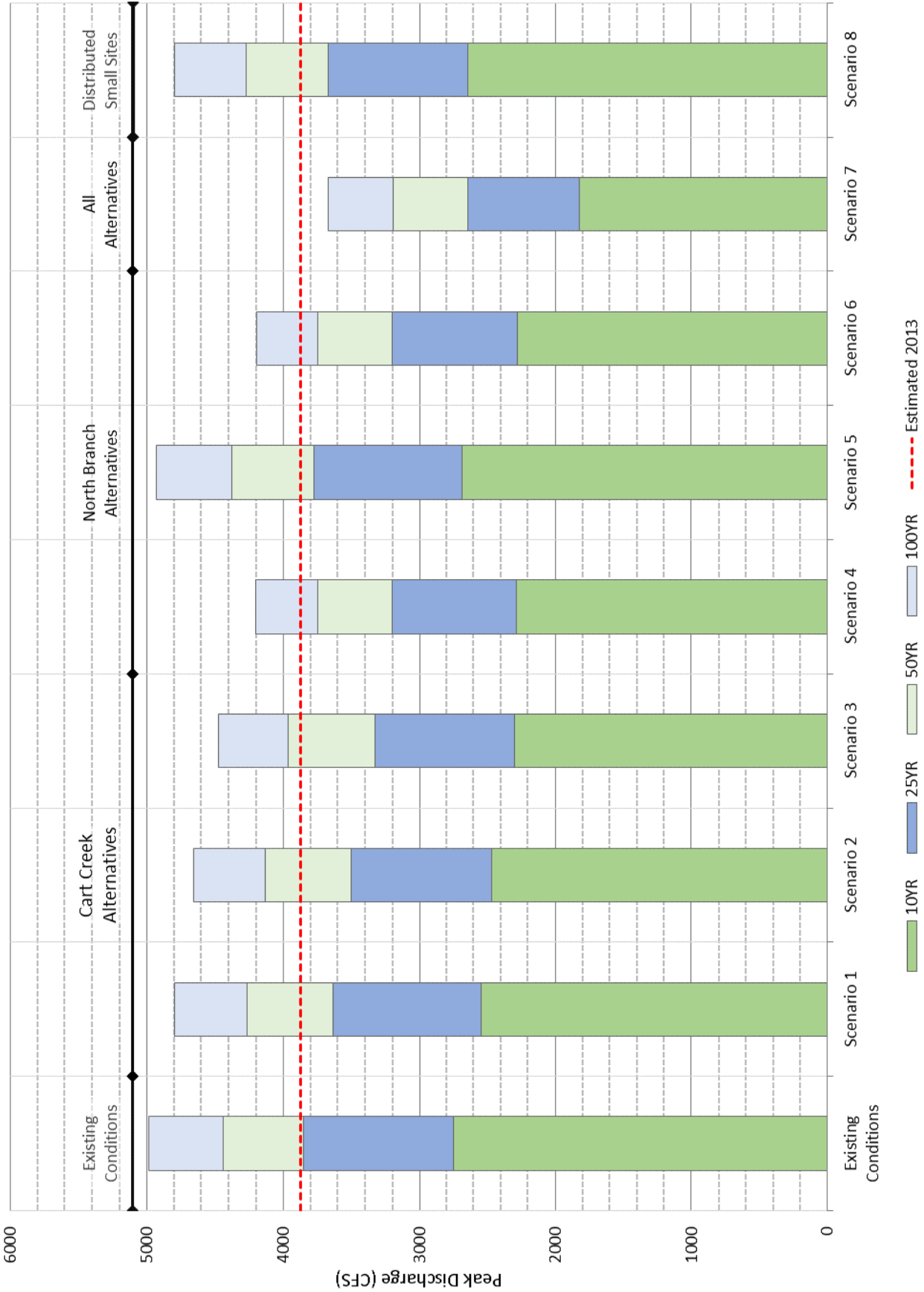
Preliminary

Highway 18 - North Branch Park River



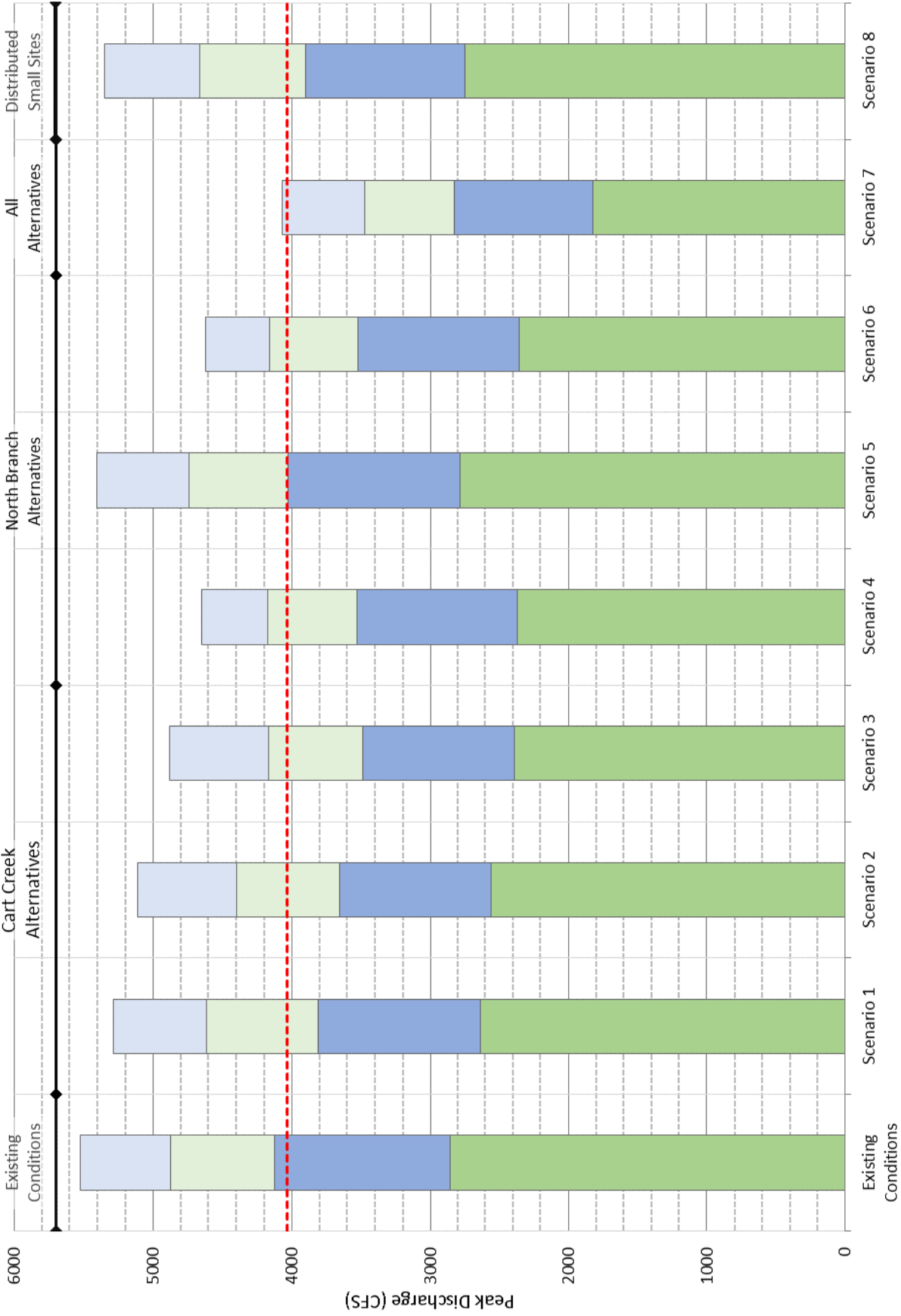
Preliminary

77th St NE - North Branch Park River Downstream of Cart Creek



Preliminary

145th Ave NE - North Branch Park River Downstream of Cart Creek



Preliminary

Park River at Grafton, ND - USGS Gage 05090000

